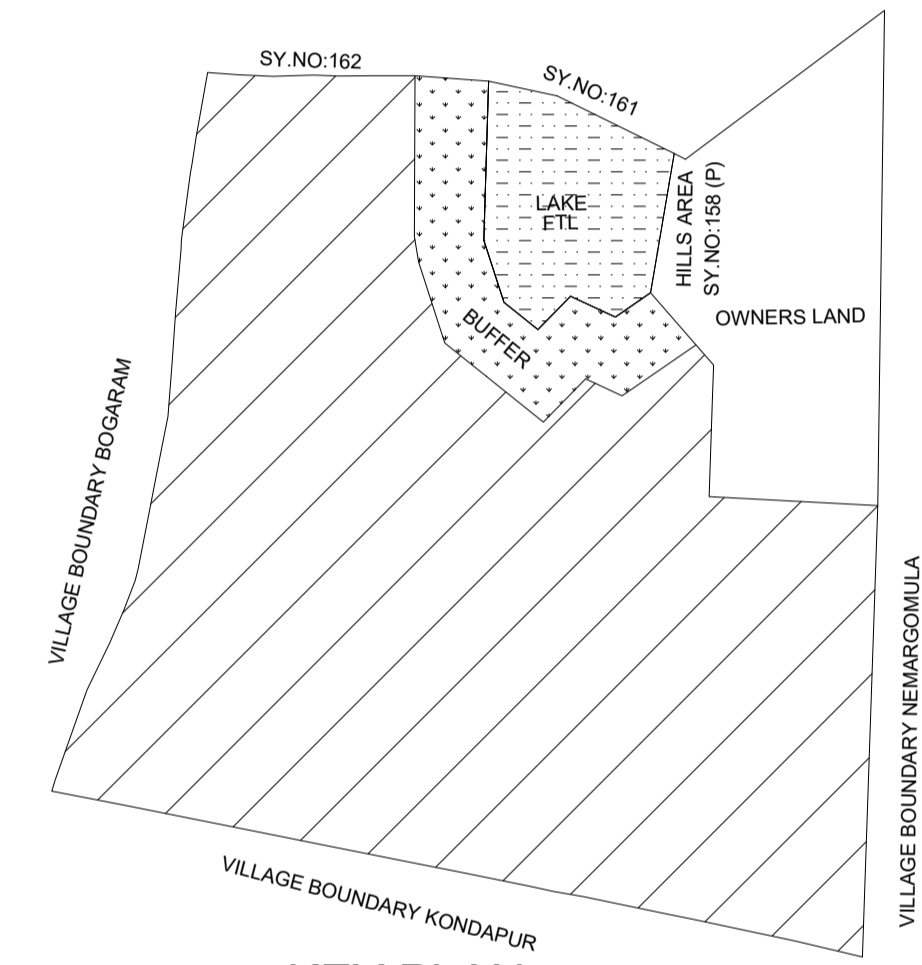
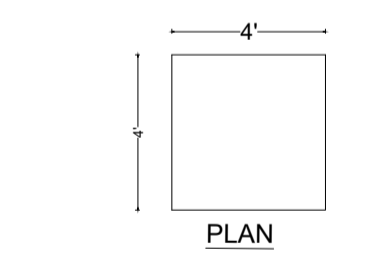
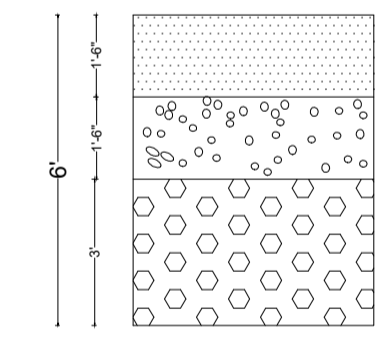


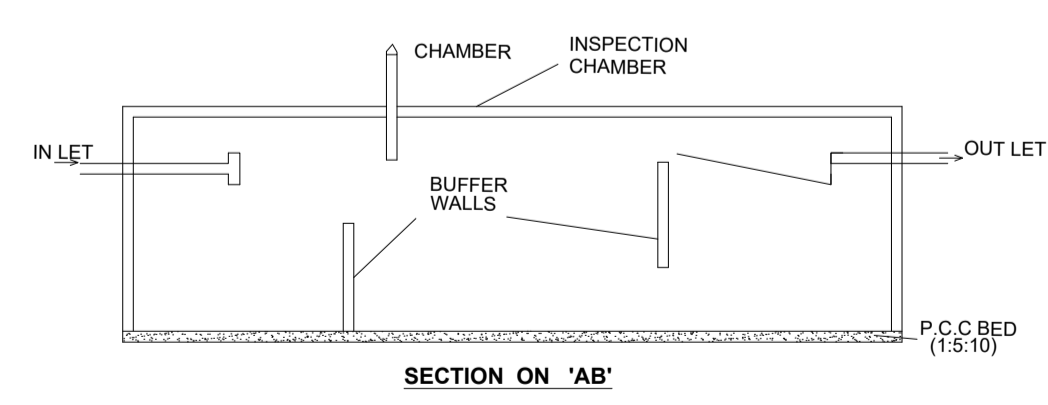
NEIGH.OF SURVEY NOS:159 161 & 162




KEY PLAN



RAIN WATER HARVESTING PIT (NOT TO SCALE)



SECTION ON 'AB'



SEPTIC TANK PLAN (NOT TO SCALE)

PLAN SHOWING THE PROPOSED LAYOUT IN SURVEY No158
159 & 160. SITUATED AT RAYARAO PET (VILLAGE)
BIBINAGAR MANDAL, YADADRI -BHONGIRI DIST.

BELONGING TO

- 1) M/s POOJA CRAFTED HOMES Pvt.Ltd
Represents By Its Managing Director.
Sri.D.SHOWRI REDDY S/o.SOLOMON REDDY.
- 2)Sri.V.S. REDDY S/o.Late.INNA REDDY.

REFERENCE

TOTAL SITE AREA : 94,577.00 SQ.Mts / 113,113.20 Sqyds/23 Ac 14.80 Gts
FTL EFFECTING AREA : 6,618.0 SQ.Mts/ 7,915.06 Sqyds/ 1 Ac.26.80 Gts
NET SITE AREA : 87,959.00 SQ.Mts / 105,198.14 Sq.Yds/ 21 Ac 29 Gts

LAYOUT BOUNDARY : -----
TOTAL NO. OF PLOTS : 236
WATER HARVESTING PIT : 4'X4'X4'

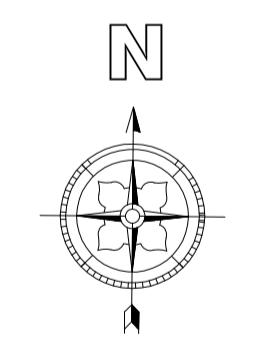
LAND USE ANALYSIS

	Sq.Yds	Sq.mts	PERCENTAGE
PLOTTED AREA	63811.93	53354.90	60.65%
ROADS AREA	28353.58	23707.20	26.95%
UTILITY AREA	847.71	708.80	0.81%
OPEN SPACE AREA	9249.18	7733.40	8.80%
SOCIAL INFRA AREA	2935.74	2454.70	02.79%

TOTAL LAY-OUT AREA 105,198.14 87,959.00 (100.00%)

MORTGAGE AREA : 9,887 Sqyds / 8,266.79 Sqmts
MORTGAGE PLOTS : 160 TO 162 & 173 TO 197

Scale : 1" = 50'-0"



OWNER'S SIGN

for Pooja Crafted Homes Pvt. Ltd.

P. Chandrasekar
Authorised Signatory

ARCHITECT'S / ENGINEER'S SIGN